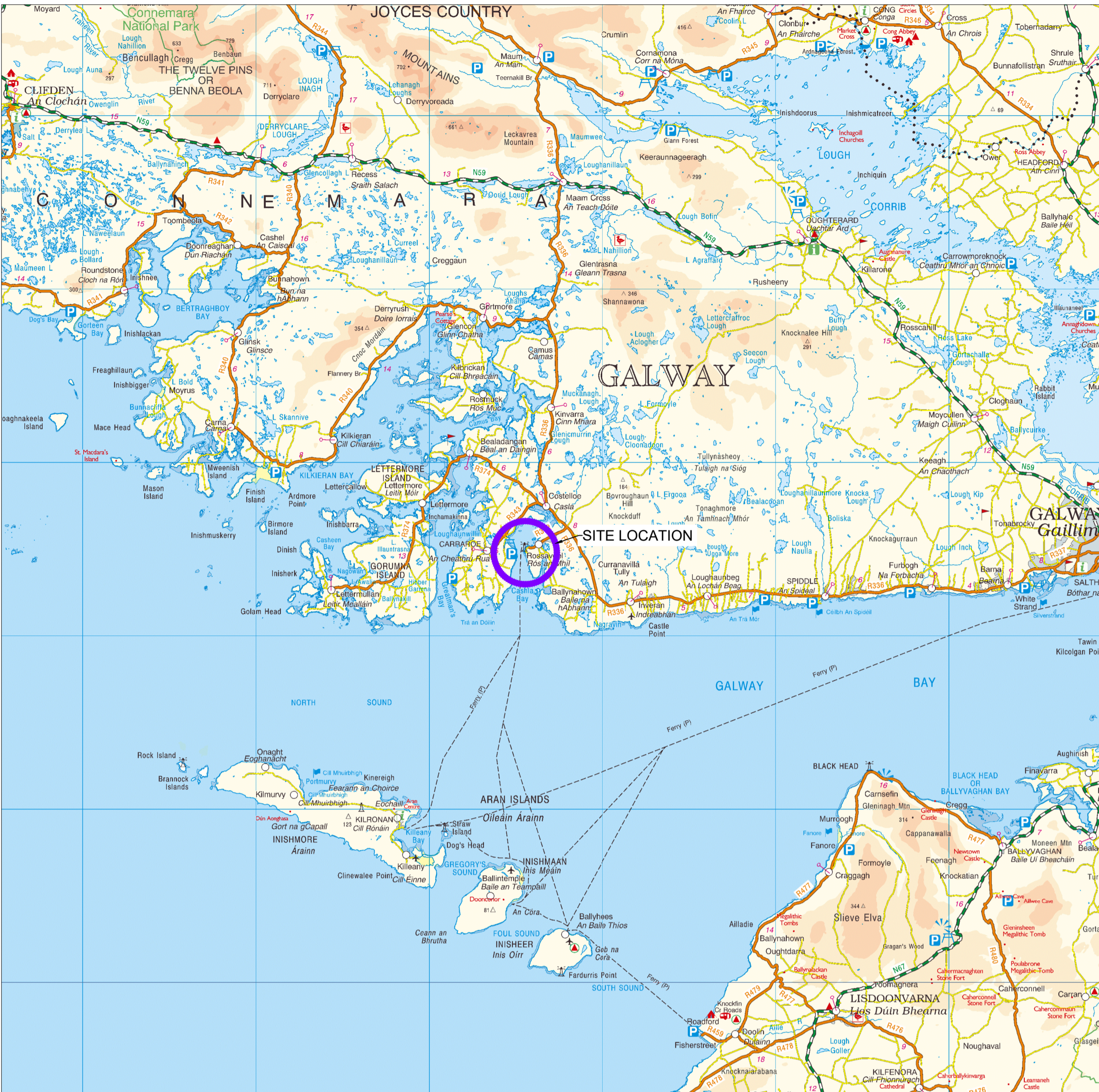


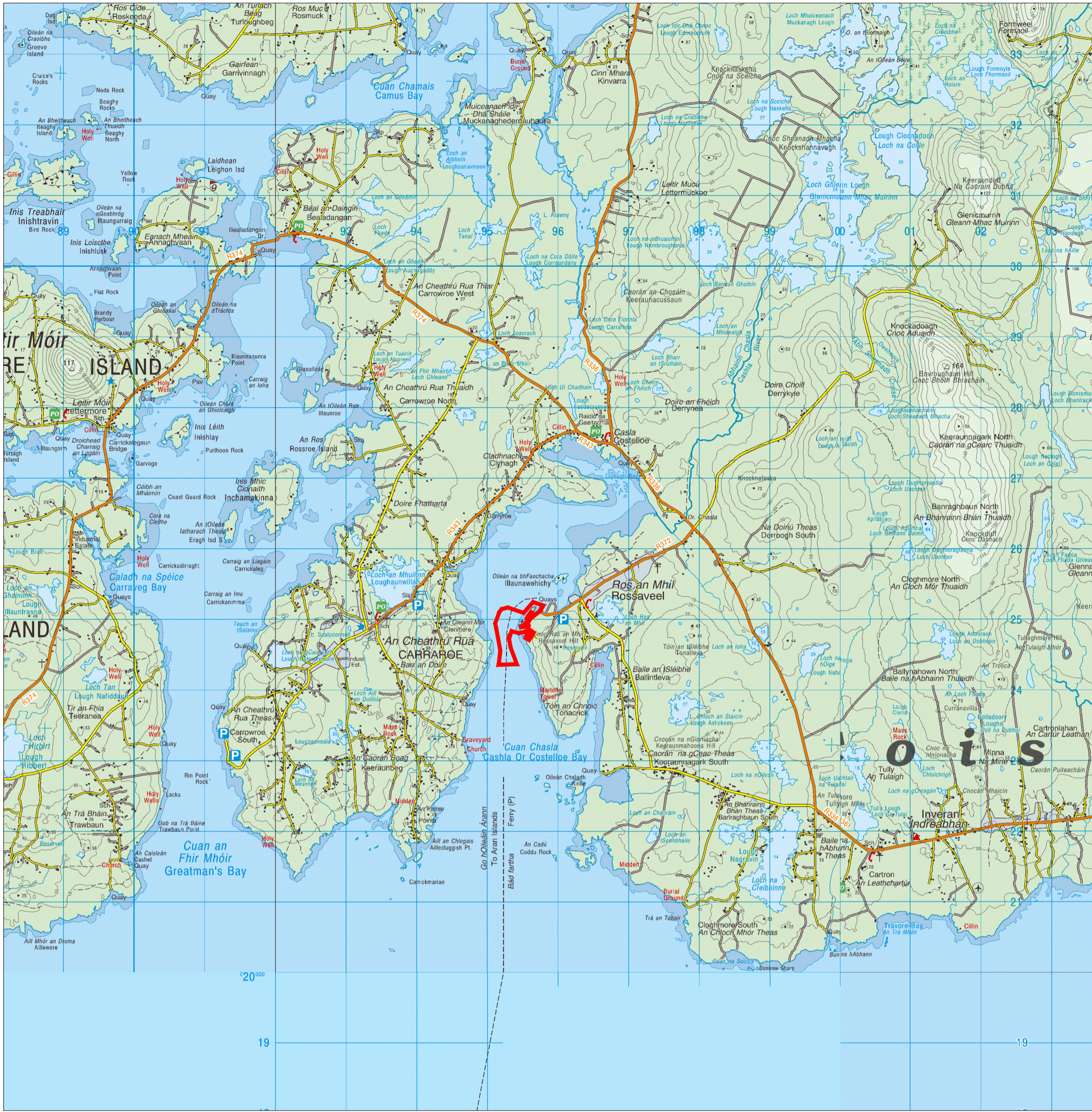
THIS DRAWING IS THE PROPERTY OF MWP ENGINEERING AND ENVIRONMENTAL CONSULTANTS. IT IS TO BE USED ONLY FOR THE PROJECT AND PURPOSE SPECIFICALLY IDENTIFIED IN THE TITLE BLOCK. ANY REUSE OR MODIFICATION OF THIS DRAWING WITHOUT THE WRITTEN PERMISSION OF MWP ENGINEERING AND ENVIRONMENTAL CONSULTANTS IS STRICTLY PROHIBITED. THE DESIGNER ACCEPTS NO LIABILITY FOR ANY ERRORS OR OMISSIONS IN THIS DRAWING. THE USER OF THIS DRAWING SHALL BE RESPONSIBLE FOR THE ACCURACY AND COMPLETENESS OF THE INFORMATION PROVIDED. THIS DRAWING IS NOT TO BE USED FOR ANY OTHER PURPOSE WITHOUT THE WRITTEN PERMISSION OF MWP ENGINEERING AND ENVIRONMENTAL CONSULTANTS. THE DESIGNER ACCEPTS NO LIABILITY FOR ANY ERRORS OR OMISSIONS IN THIS DRAWING. THE USER OF THIS DRAWING SHALL BE RESPONSIBLE FOR THE ACCURACY AND COMPLETENESS OF THE INFORMATION PROVIDED.



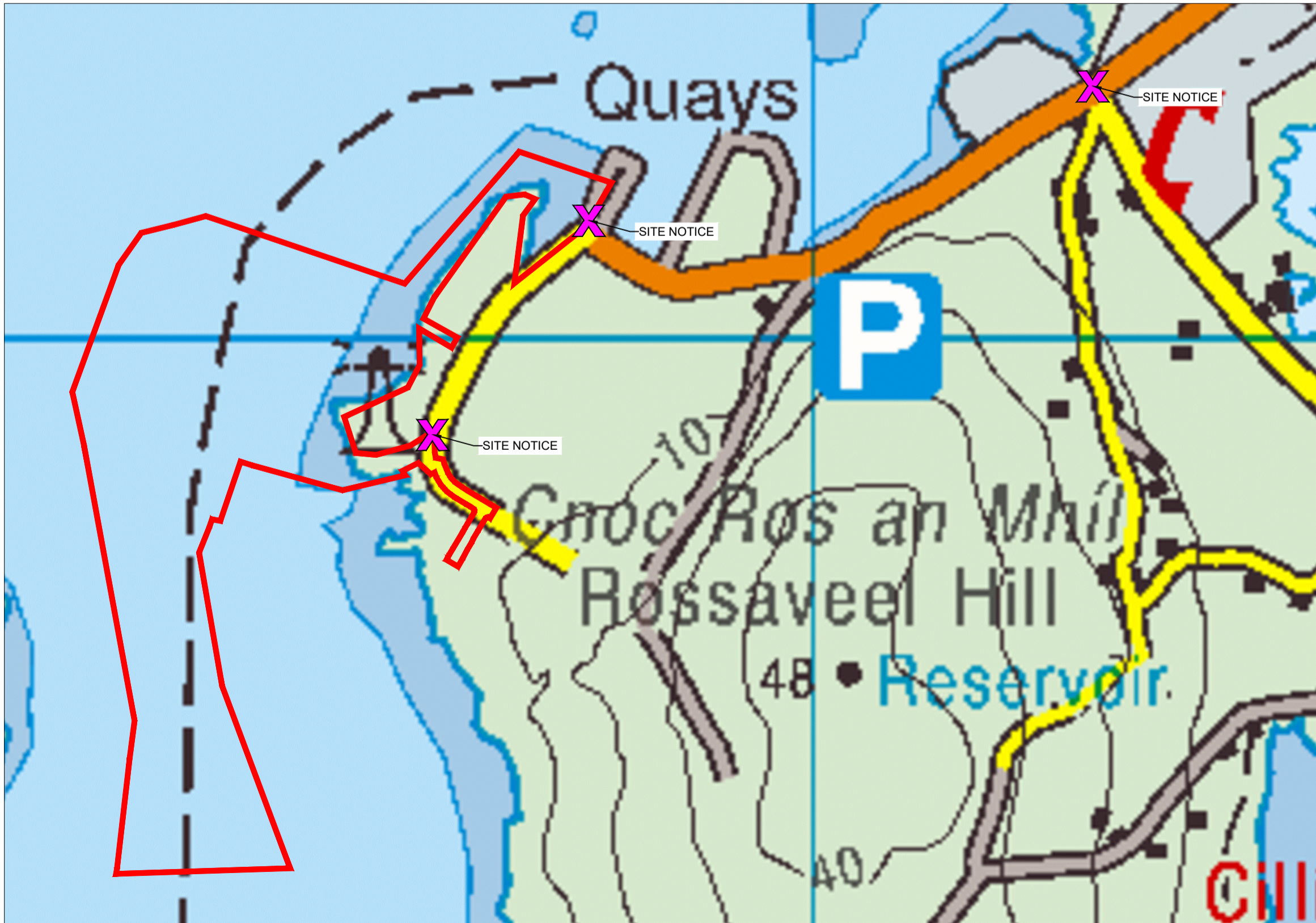
SITE LOCATION Scale 1:200,000



SITE LOCATION MAP OF IRELAND NOT TO SCALE



SITE LOCATION Scale 1:50,000



SITE NOTICE LOCATIONS Scale 1:5,000

DO NOT SCALE FROM THIS DRAWING. USE FIGURED DIMENSIONS IN ALL CASES. VERIFY DIMENSIONS ON SITE AND REPORT ANY DISCREPANCIES TO THE DESIGNERS IMMEDIATELY. THIS DRAWING IS TO BE READ IN CONJUNCTION WITH THE ARCHITECTURAL, SERVICES AND ENGINEERING DRAWINGS. © THIS DRAWING IS COPYRIGHT AND MAY ONLY BE REPRODUCED WITH THE DESIGNERS PERMISSION.

- NOTES:
- ALL DRAWINGS ARE TO BE READ IN CONJUNCTION WITH ALL RELEVANT SPECIFICATIONS, BILLS OF QUANTITIES, ARCHITECTURAL, SERVICES AND ENGINEERING DRAWINGS.
  - ALL LEVELS ARE IN METRES RELATED TO ORDNANCE DATUM MALIN HEAD.
  - ANY DISCREPANCIES BETWEEN THESE DOCUMENTS SHALL BE BROUGHT TO THE ATTENTION OF THE ENGINEER.
  - DRAWINGS ARE NOT TO BE SCALED.
  - ALL DIMENSIONS ARE IN METRES, UNLESS NOTED OTHERWISE.

LEGEND:

— DEVELOPMENT BOUNDARY

X SITE NOTICE LOCATION